

- Legend:**
- City Boundary
  - Proposed Development Boundary
  - Proposed Road Development
  - Proposed Culvert (C)
  - Proposed Attenuation Pond / Infiltration Basin
  - Proposed Stream Diversion
  - Existing ESB overhead 110kV
  - Existing ESB overhead 38kV
  - Existing ESB underground 38kV
  - Decommissioned service
  - Protect and maintain existing ESB 110V service or 38kV
  - Protect Existing Pole Location
  - Proposed New Pole Location
  - Proposed New Pylon Location
  - Proposed New Junction box Location
  - Proposed New Tower Location
  - Proposed diversion to ESB 110kV service
  - Proposed overhead diversion 38kV
  - Proposed underground diversion 38kV

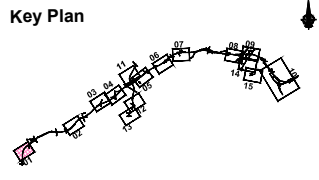
Note: Proposed Diversions of 110kV and 38kV service only shown here.

Son áiríamh tá sonraíochtaí Shuirbhíreacht Orlánáis Éireann arna aistriú go dtailíú físeáin OSI Uimh. 2010/18CCMA/Comhairle Contae na Gaillimhe. Sáráilom aistriú go dtailíú neamhdáiríochtaí cóipeacht Shuirbhíreacht Orlánáis Éireann agus Rialtas na hÉireann. © Suirbhíreacht Orlánáis Éireann, 2010.

© Suirbhíreacht Orlánáis Éireann. Gach ceart ar chosaint. Uimhir cheadúnais 2010/18CCMA/Comhairle Contae na Gaillimhe. Includes Ordnance Survey Ireland data reproduced under OSI Licence number 2010/18CCMA/Galway County Council. Unauthorised reproduction infringes Ordnance Survey Ireland and Government of Ireland copyright. © Ordnance Survey Ireland, 2010.

© Ordnance Survey Ireland. All rights reserved. Licence number 2010/18CCMA/Galway County Council.

**Clients**



**Consultant**

Corporate House  
City East Business Park  
Ballybrit, Galway, Ireland.

Tel +353 (0)91 460675  
www.N6GalwayCity.ie  
www.arup.ie

**Job Title**  
N6 Galway City Ring Road

**Scale**  
1:2500 @ A3

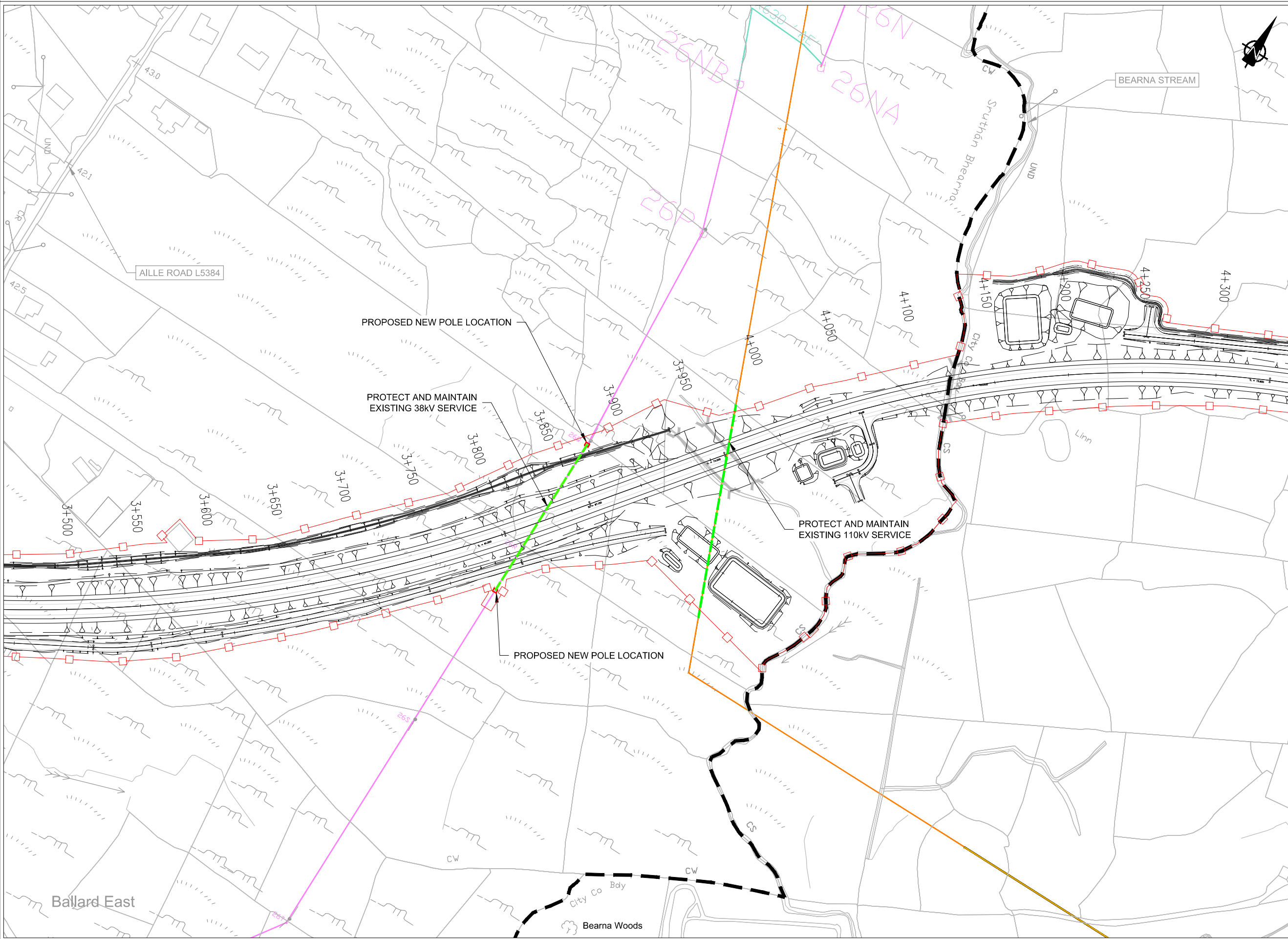
**Date:**  
September 2018

Issue	Date	By	Chkd	Appd
11	28/09/2018	KJ	MH	EMC

**Drawing Title**  
Services  
ESB 38kV & 110kV  
Sheet 1 of 15

**For Information**

Job No	Drawing No	Issue
233985	Figure 15.1.01	11



- Legend:**
- City Boundary
  - Proposed Development Boundary
  - Proposed Road Development
  - Proposed Culvert (C)
  - Proposed Attenuation Pond / Infiltration Basin
  - Proposed Stream Diversion
  - Existing ESB overhead 110kV
  - Existing ESB overhead 38kV
  - Existing ESB underground 38kV
  - Decommissioned service
  - Protect and maintain existing ESB 110V service or 38kV
  - Protect Existing Pole Location
  - Proposed New Pole Location
  - Proposed New Pylon Location
  - Proposed New Junction box Location
  - Proposed New Tower Location
  - Proposed diversion to ESB 110kV service
  - Proposed overhead diversion 38kV
  - Proposed underground diversion 38kV

Note: Proposed Diversions of 110kV and 38kV service only shown here.

Son áiríúmh tá sonraíocht Shairbhíreacht Orlánáís Éireann arna aistriúgeadh fíor Cheadúnas OSI Uimh. 2010/18CCMA/Comhairle Contae na Gaillimhe. Sáráilom aistriúgeadh neamhdáraithe cóipeacht Shairbhíreacht Orlánáís Éireann agus Rialtas na hÉireann. © Sairbhíreacht Orlánáís Éireann, 2010.

© Sairbhíreacht Orlánáís Éireann. Gach ceart ar chosaint. Uimhir cheadúnais 2010/18CCMA/Comhairle Contae na Gaillimhe.

Includes Ordnance Survey Ireland data reproduced under OSI Licence number 2010/18CCMA/Galway County Council. Unauthorised reproduction infringes Ordnance Survey Ireland and Government of Ireland copyright. © Ordnance Survey Ireland, 2010.

© Ordnance Survey Ireland. All rights reserved. Licence number 2010/18CCMA/Galway County Council.

**Clients**

**Key Plan**

**Consultant**

Corporate House  
City East Business Park  
Ballybrit, Galway, Ireland.

Tel +353 (0)91 460675  
www.N6GalwayCity.ie  
www.arup.ie

**Job Title**  
N6 Galway City Ring Road

**Scale**  
1:2500 @ A3

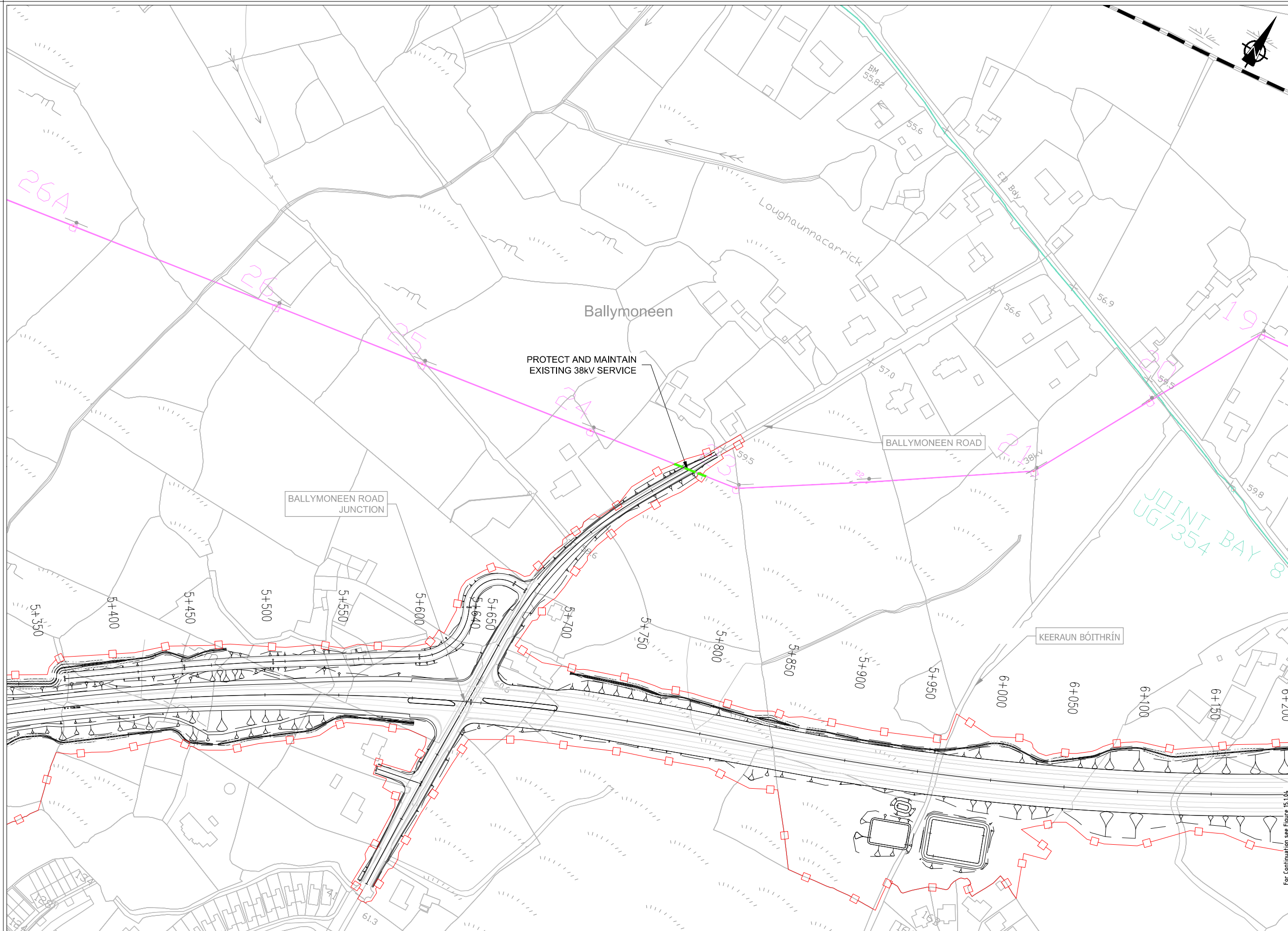
**Date:**  
September 2018

Issue	Date	By	Chkd	Appd
I1	28/09/2018	KJ	MH	EMC

**Drawing Title**  
Services  
ESB 38kV & 110kV  
Sheet 2 of 15

**Drawing Status**  
For Information

Job No <b>233985</b>	Drawing No <b>Figure 15.1.02</b>	Issue <b>11</b>
-------------------------	-------------------------------------	--------------------



- Legend:**
- City Boundary
  - Proposed Development Boundary
  - Proposed Road Development
  - Proposed Culvert (C)
  - Proposed Attenuation Pond / Infiltration Basin
  - Proposed Stream Diversion
  - Existing ESB overhead 110kV
  - Existing ESB overhead 38kV
  - Existing ESB underground 38kV
  - Decommissioned service
  - Protect and maintain existing ESB 110V service or 38kV
  - Protect Existing Pole Location
  - Proposed New Pole Location
  - Proposed New Pylon Location
  - Proposed New Junction box Location
  - Proposed New Tower Location
  - Proposed diversion to ESB 110kV service
  - Proposed overhead diversion 38kV
  - Proposed underground diversion 38kV

Note: Proposed Diversions of 110kV and 38kV service only shown here.

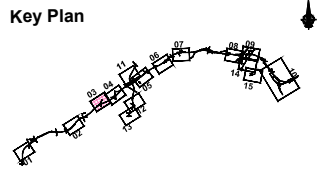
Son áiríamh tá sonraíochtaí Shairbhéireachtaí Orlándaí Éireann arna aistriú go dtailíú físe Chaidéas OSI Uimh. 2010/18CCMA/Comhairle Contae na Gaillimhe. Sáráilonn aistriú go dtailíú neamhdáraithe cóipeacht Shairbhéireachtaí Orlándaí Éireann agus Rialtas na hÉireann. © Sairbhéireachtaí Orlándaí Éireann, 2010.

© Sairbhéireachtaí Orlándaí Éireann. Gach ceart ar chosaint. Uimhir cheadúnais 2010/18CCMA/Comhairle Contae na Gaillimhe.

Includes Ordnance Survey Ireland data reproduced under OSI Licence number 2010/18CCMA/Galway County Council. Unauthorised reproduction infringes Ordnance Survey Ireland and Government of Ireland copyright. © Ordnance Survey Ireland, 2010.

© Ordnance Survey Ireland. All rights reserved. Licence number 2010/18CCMA/Galway County Council.

**Clients**



**Consultant**

Corporate House  
City East Business Park  
Ballybrit, Galway, Ireland.

Tel +353 (0)91 460675  
www.N6GalwayCity.ie  
www.arup.ie

**Job Title**  
N6 Galway City Ring Road

**Scale**  
1:2500 @ A3

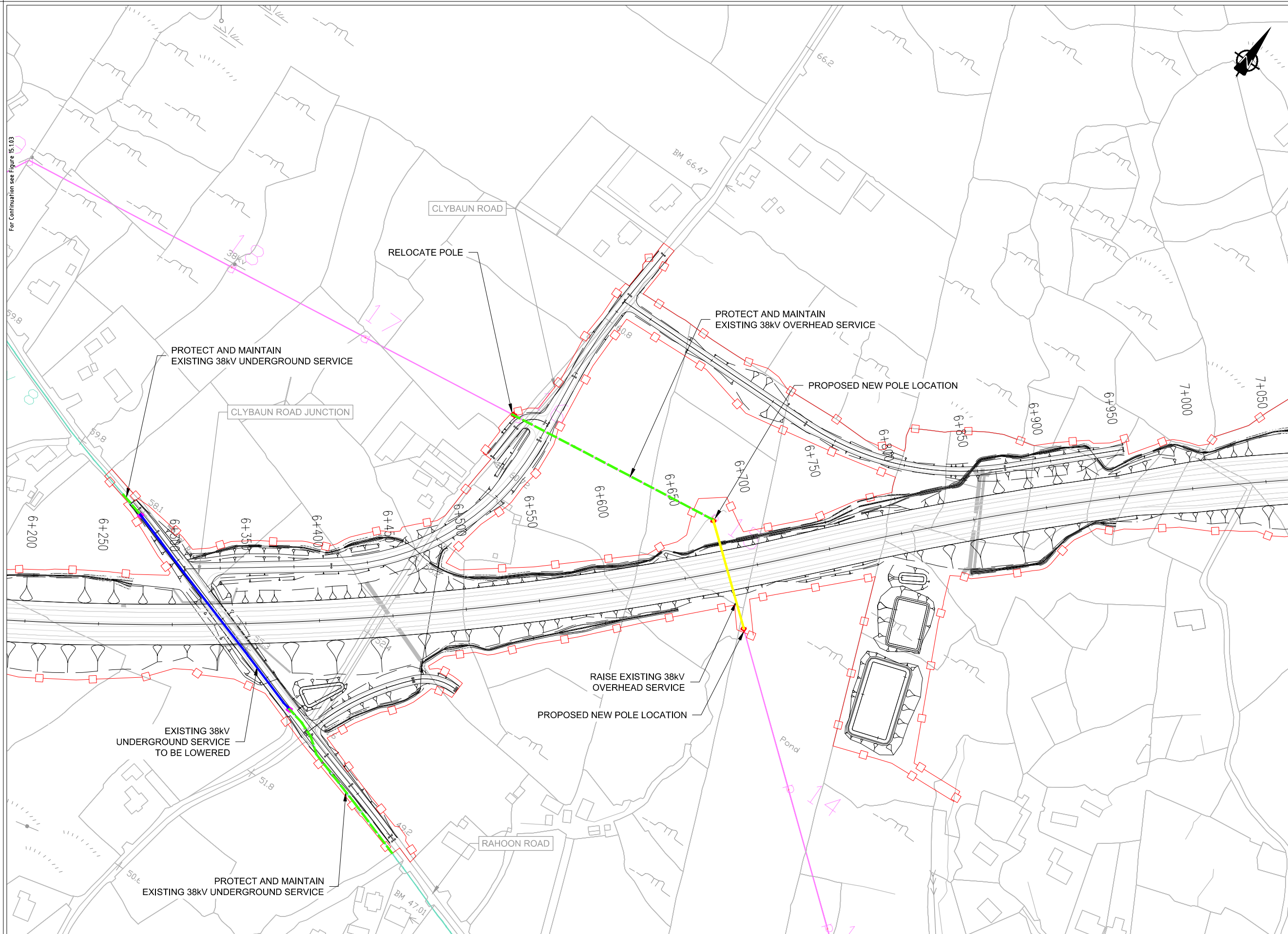
**Date:**  
September 2018

Issue	Date	By	Chkd	Appd
11	28/09/2018	KJ	MH	EMC

**Drawing Title**  
Services  
ESB 38kV & 110kV  
Sheet 3 of 15

**Drawing Status**  
For Information

Job No <b>233985</b>	Drawing No <b>Figure 15.1.03</b>	Issue <b>11</b>
-------------------------	-------------------------------------	--------------------



- Legend:**
- City Boundary
  - Proposed Development Boundary
  - Proposed Road Development
  - Proposed Culvert (C)
  - Proposed Attenuation Pond / Infiltration Basin
  - Proposed Stream Diversion
  - Existing ESB overhead 110kV
  - Existing ESB overhead 38kV
  - Existing ESB underground 38kV
  - Decommissioned service
  - Protect and maintain existing ESB 110V service or 38kV
  - Protect Existing Pole Location
  - Proposed New Pole Location
  - Proposed New Pylon Location
  - Proposed New Junction box Location
  - Proposed New Tower Location
  - Proposed diversion to ESB 110kV service
  - Proposed overhead diversion 38kV
  - Proposed underground diversion 38kV

Note: Proposed Diversions of 110kV and 38kV service only shown here.

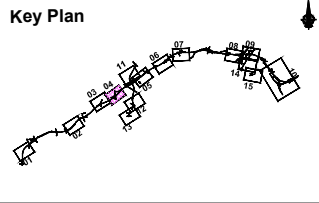
Son áiríonn sé sonraíochtaí Shairbhíreacht Orlándaí Éireann arna áirígeadh faoi Chuidinas OSI Uimh. 2010/18CCMA/Comhairle Contae na Gaillimhe. Sáráilonn áirígeadh neamhdáraithe cóipeacht Shairbhíreacht Orlándaí Éireann agus Rialtas na hÉireann. © Sairbhíreacht Orlándaí Éireann, 2010.

© Sairbhíreacht Orlándaí Éireann. Gach ceart ar chosaint. Uimhir cheadúnais 2010/18CCMA/Comhairle Contae na Gaillimhe.

Includes Ordnance Survey Ireland data reproduced under OSI Licence number 2010/18CCMA/Galway County Council. Unauthorised reproduction infringes Ordnance Survey Ireland and Government of Ireland copyright. © Ordnance Survey Ireland, 2010.

© Ordnance Survey Ireland. All rights reserved. Licence number 2010/18CCMA/Galway County Council.

Clients



Consultant

Corporate House  
City East Business Park  
Ballybrit, Galway, Ireland.

Tel +353 (0)91 460675  
www.N6GalwayCity.ie  
www.arup.ie

Job Title  
**N6 Galway City Ring Road**

Scale  
1:2500 @ A3

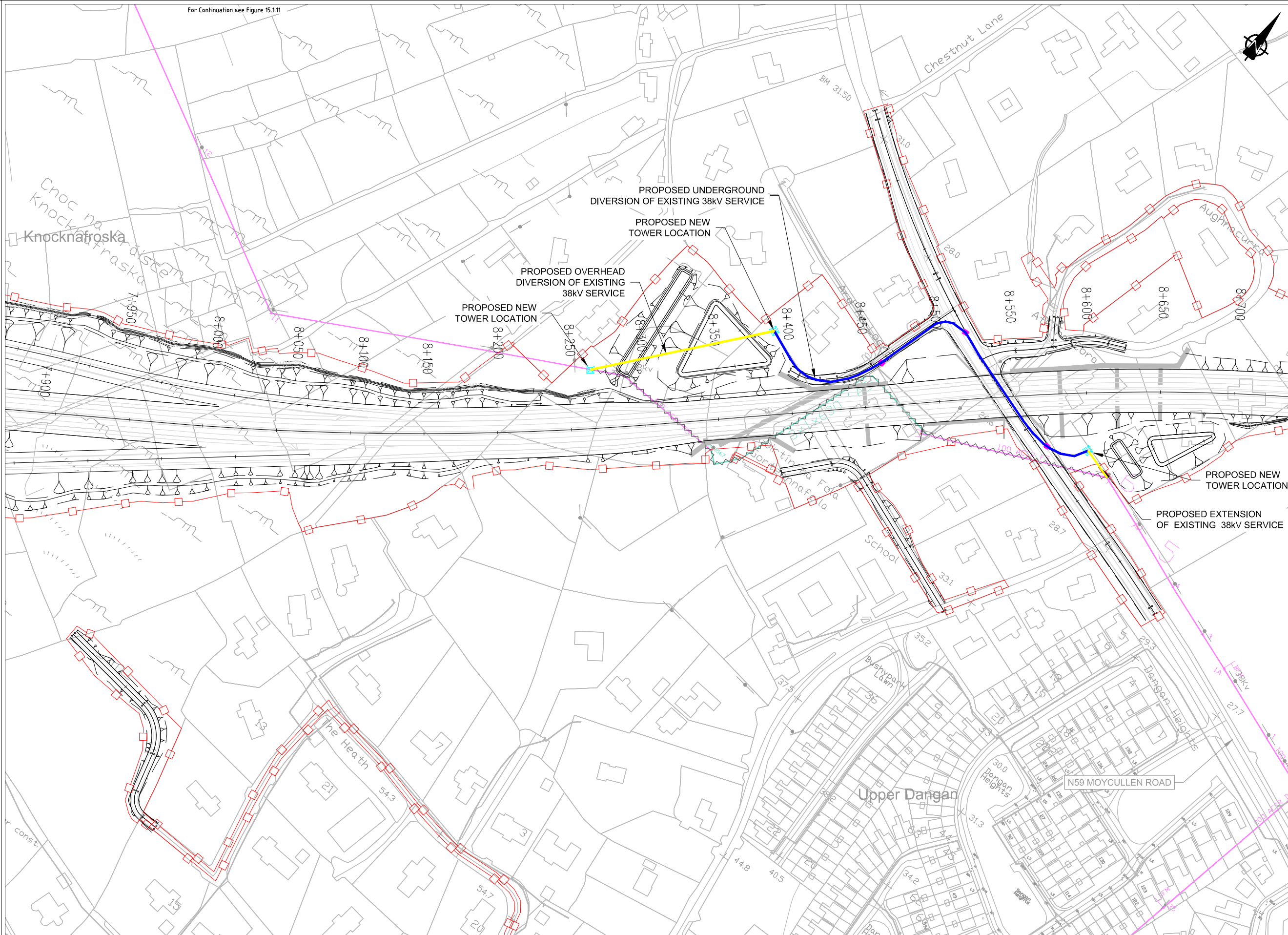
Date:  
September 2018

Issue	Date	By	Chkd	Appd
I1	28/09/2018	KJ	MH	EMC

Drawing Title  
Services  
ESB 38kV & 110kV  
Sheet 4 of 15

Drawing Status  
**For Information**

Job No <b>233985</b>	Drawing No <b>Figure 15.1.04</b>	Issue <b>11</b>
-------------------------	-------------------------------------	--------------------



**EIA REPORT**

**Legend:**

- City Boundary
- Proposed Development Boundary
- Proposed Road Development
- Proposed Culvert (C)
- Proposed Attenuation Pond / Infiltration Basin
- Proposed Stream Diversion
- Existing ESB overhead 110kV
- Existing ESB overhead 38kV
- Existing ESB underground 38kV
- Decommissioned service
- Protect and maintain existing ESB 110V service or 38kV
- Protect Existing Pole Location
- Proposed New Pole Location
- Proposed New Pylon Location
- Proposed New Junction box Location
- Proposed New Tower Location
- Proposed diversion to ESB 110kV service
- Proposed overhead diversion 38kV
- Proposed underground diversion 38kV

Note: Proposed Diversions of 110kV and 38kV service only shown here.

Son áiríúmh tá sonraíocht Shuirbhíreachtú Orlánáís Éireann arna aistriúgeadh fíor Cheadúnas OSI Uimh. 2010/18CCMA/Comhairle Contae na Gaillimhe. Sárúilíon aistriúgeadh neamhdáraithe cóipeacht Shuirbhíreachtú Orlánáís Éireann agus Rialtas na hÉireann. © Suirbhíreachtú Orlánáís Éireann, 2010.

© Suirbhíreachtú Orlánáís Éireann. Gach ceart ar chosaint. Uimhir cheadúnáís 2010/18CCMA/Comhairle Contae na Gaillimhe.

Includes Ordnance Survey Ireland data reproduced under OSI Licence number 2010/18CCMA/Galway County Council. Unauthorised reproduction infringes Ordnance Survey Ireland and Government of Ireland copyright. © Ordnance Survey Ireland, 2010.

© Ordnance Survey Ireland. All rights reserved. Licence number 2010/18CCMA/Galway County Council.

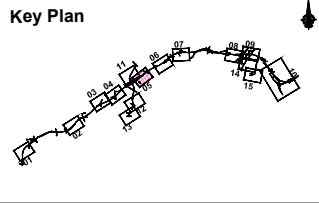
**Clients**

**Comhairle Chontae na Gaillimhe**  
Galway County Council

**N6 Galway City Transport Project**

**An Roinn Iompair**  
Turasoireachta agus Spóirt

**TIIP**  
Bonneagar Iompair Éireann



**Consultant**

**ARUP**

Corporate House  
City East Business Park  
Ballybrit, Galway, Ireland.

Tel +353 (0)91 460675  
www.N6GalwayCity.ie  
www.arup.ie

**Job Title**  
N6 Galway City Ring Road

**Scale**  
1:2500 @ A3

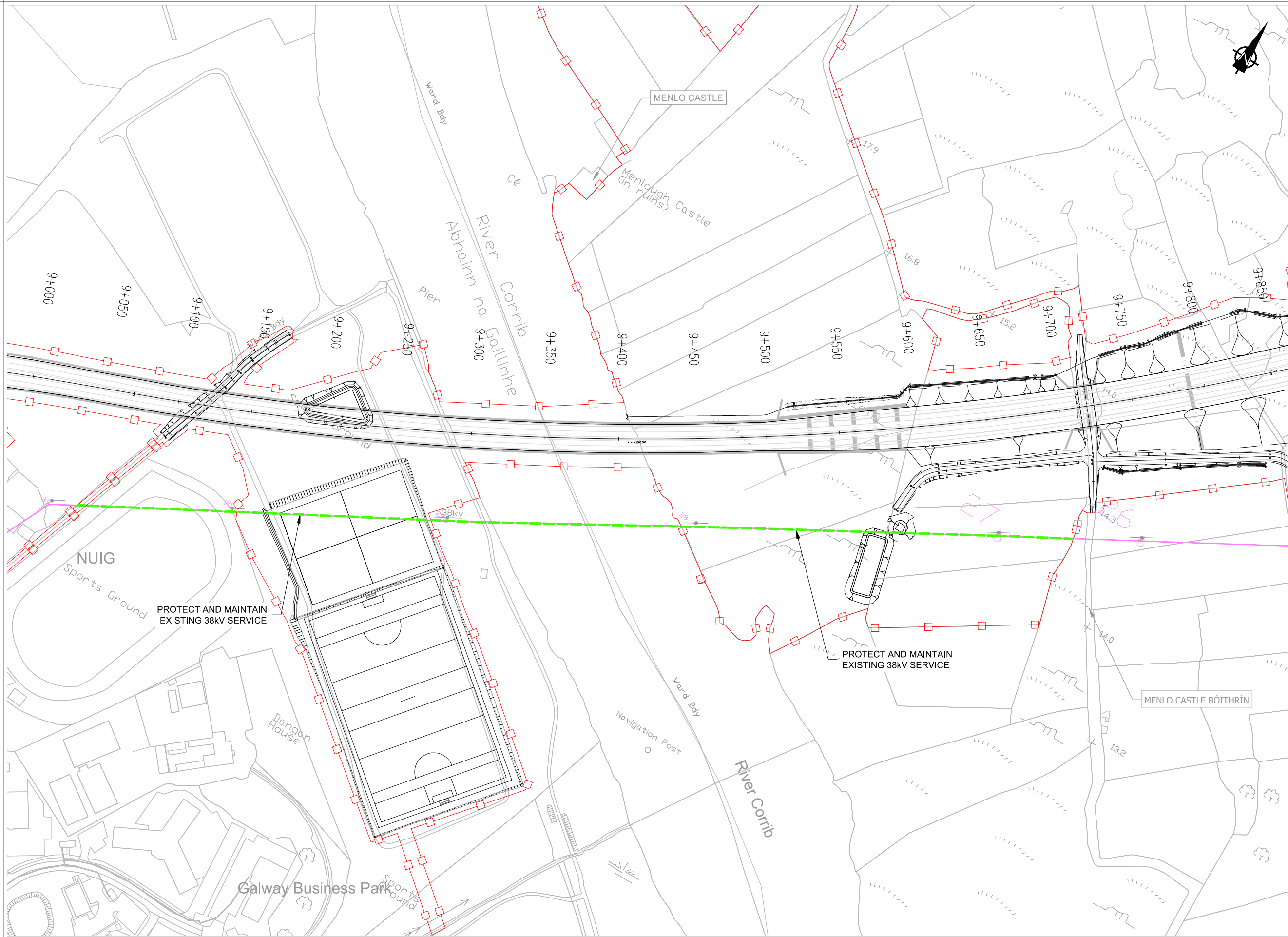
**Date:**  
September 2018

Issue	Date	By	Chkd	Appd
11	28/09/2018	KJ	EMC	EMC

**Drawing Title**  
Services  
ESB 38kV & 110kV  
Sheet 5 of 15

**For Information**

Job No	Drawing No	Issue
233985	Figure 15.1.05	11



- Legend:**
- City Boundary
  - Proposed Development Boundary
  - Proposed Road Development
  - Proposed Culvert (C)
  - Proposed Attenuation Pond / Infiltration Basin
  - Proposed Stream Diversion
  - Existing ESB overhead 110kV
  - Existing ESB overhead 38kV
  - Existing ESB underground 38kV
  - Decommissioned service
  - Protect and maintain existing ESB 110V service or 38kV
  - Protect Existing Pole Location
  - Proposed New Pole Location
  - Proposed New Pylon Location
  - Proposed New Junction box Location
  - Proposed New Tower Location
  - Proposed diversion to ESB 110kV service
  - Proposed overhead diversion 38kV
  - Proposed underground diversion 38kV

Note: Proposed Diversions of 110kV and 38kV service only shown here.

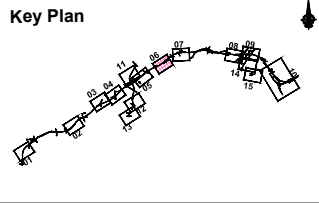
Son áirneamh tá sonraíochtaí Shairbhéireachtaí Orlánáis Éireann arna aistriú go dtailéirí físe Chéadúna OSÍ Uimh. 2010/18CCMA/Comhairle Contae na Gaillimhe. Sárúilom aistriú go dtailéirí físe na hÉireann. © Sairbhéireachtaí Orlánáis Éireann, 2010.

© Sairbhéireachtaí Orlánáis Éireann. Gach ceart ar chosaint. Uimhir cheadúnais 2010/18CCMA/Comhairle Contae na Gaillimhe.

Includes Ordnance Survey Ireland data reproduced under OSI Licence number 2010/18CCMA/Galway County Council. Unauthorised reproduction infringes Ordnance Survey Ireland and Government of Ireland copyright. © Ordnance Survey Ireland, 2010.

© Ordnance Survey Ireland. All rights reserved. Licence number 2010/18CCMA/Galway County Council.

**Clients**



**Consultant**

Corporate House  
City East Business Park  
Ballybrit, Galway, Ireland.

Tel +353 (0)91 460675  
www.N6GalwayCity.ie  
www.arup.ie

**Job Title**  
N6 Galway City Ring Road

**Scale**  
1:2500 @ A3

**Date:**  
September 2018

Issue	Date	By	Chkd	Appd
I1	28/09/2018	KJ	MH	EMC

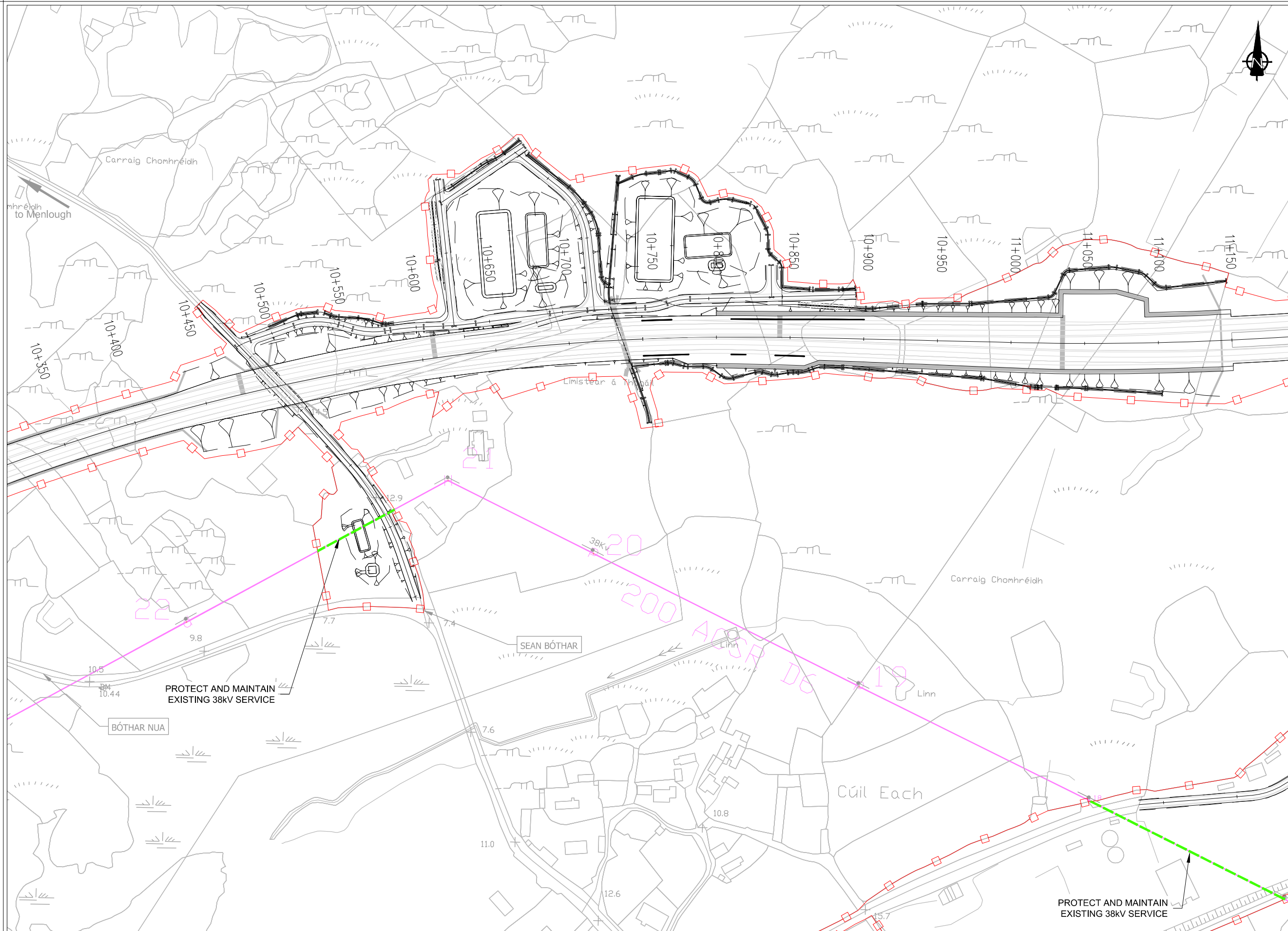
**Drawing Title**  
Services  
ESB 38kV & 100kV  
Sheet 6 of 15

**Drawing Status**  
For Information

**Job No**  
233985

**Drawing No**  
Figure 15.1.06

**Issue**  
11



- Legend:**
- City Boundary
  - Proposed Development Boundary
  - Proposed Road Development
  - Proposed Culvert (C)
  - Proposed Attenuation Pond / Infiltration Basin
  - Proposed Stream Diversion
  - Existing ESB overhead 110kV
  - Existing ESB overhead 38kV
  - Existing ESB underground 38kV
  - Decommissioned service
  - Protect and maintain existing ESB 110V service or 38kV
  - Protect Existing Pole Location
  - Proposed New Pole Location
  - Proposed New Pylon Location
  - Proposed New Junction box Location
  - Proposed New Tower Location
  - Proposed diversion to ESB 110kV service
  - Proposed overhead diversion 38kV
  - Proposed underground diversion 38kV

Note: Proposed Diversions of 110kV and 38kV service only shown here.

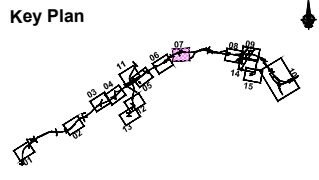
Son áirneadh tá sonraíocht Shuirbhíreacht Orlánáis Éireann arna aistriú go dtailéad OSI Uimh. 2010/18CCMA/Comhairle Contae na Gaillimhe. Sáráilom aistriú go dtailéad na cópcheart Shuirbhíreacht Orlánáis Éireann agus Rialtas na hÉireann. © Suirbhíreacht Orlánáis Éireann, 2010.

© Suirbhíreacht Orlánáis Éireann. Gach ceart ar chosaint. Uimhir cheadainnais 2010/18CCMA/Comhairle Contae na Gaillimhe.

Includes Ordnance Survey Ireland data reproduced under OSI Licence number 2010/18CCMA/Galway County Council. Unauthorised reproduction infringes Ordnance Survey Ireland and Government of Ireland copyright. © Ordnance Survey Ireland, 2010.

© Ordnance Survey Ireland. All rights reserved. Licence number 2010/18CCMA/Galway County Council.

**Clients**



**Consultant**

Corporate House  
City East Business Park  
Ballybrit, Galway, Ireland.

Tel +353 (0)91 460675  
www.N6GalwayCity.ie  
www.arup.ie

**Job Title**  
N6 Galway City Ring Road

**Scale**  
1:2500 @ A3

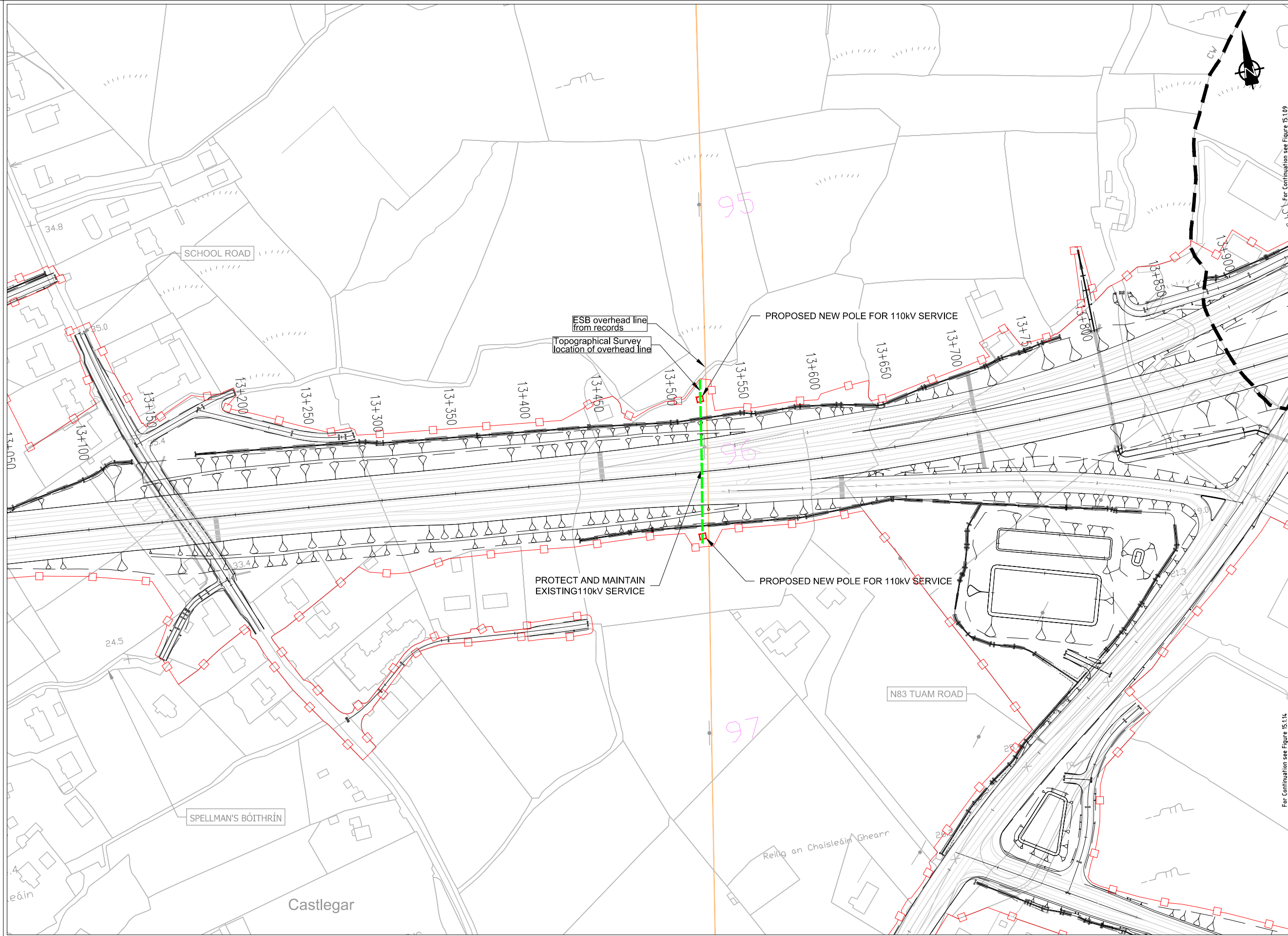
**Date:**  
September 2018

Issue	Date	By	Chkd	Appd
11	28/09/2018	KJ	MH	EMC

**Drawing Title**  
Services  
ESB 38kV & 100kV  
Sheet 7 of 15

**Drawing Status**  
For Information

Job No	Drawing No	Issue
233985	Figure 15.1.07	11



- Legend:**
- City Boundary
  - Proposed Development Boundary
  - Proposed Road Development
  - Proposed Culvert (C)
  - Proposed Attenuation Pond / Infiltration Basin
  - Proposed Stream Diversion
  - Existing ESB overhead 110kV
  - Existing ESB overhead 38kV
  - Existing ESB underground 38kV
  - Decommissioned service
  - Protect and maintain existing ESB 110V service or 38kV
  - Protect Existing Pole Location
  - Proposed New Pole Location
  - Proposed New Pylon Location
  - Proposed New Junction box Location
  - Proposed New Tower Location
  - Proposed diversion to ESB 110kV service
  - Proposed overhead diversion 38kV
  - Proposed underground diversion 38kV

Note: Proposed Diversions of 110kV and 38kV service only shown here.

For Continuation see Figure 15.1.09

For Continuation see Figure 15.1.14

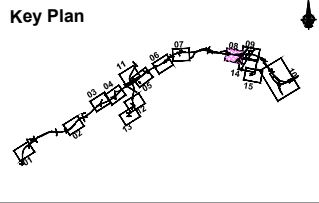
Son áiríamh tá sonraíocht Shairbhíreacht Orlándaís Éireann arna aistriúgeadh fíor Cheadúnas OSI Uimh. 2010/18CCMA/Comhairle Contae na Gaillimhe. Sáráilom aistriúgeadh neamhdáraithe cóipeacht Shairbhíreacht Orlándaís Éireann agus Rialtas na hÉireann. © Sairbhíreacht Orlándaís Éireann, 2010.

© Sairbhíreacht Orlándaís Éireann. Gach ceart ar chosaint. Uimhir cheadúnais 2010/18CCMA/Comhairle Contae na Gaillimhe.

Includes Ordnance Survey Ireland data reproduced under OSI Licence number 2010/18CCMA/Galway County Council. Unauthorised reproduction infringes Ordnance Survey Ireland and Government of Ireland copyright. © Ordnance Survey Ireland, 2010.

© Ordnance Survey Ireland. All rights reserved. Licence number 2010/18CCMA/Galway County Council.

**Clients**



**Consultant**

Corporate House  
City East Business Park  
Ballybrit, Galway, Ireland.

Tel +353 (0)91 460675  
www.N6GalwayCity.ie  
www.arup.ie

**Job Title**  
N6 Galway City Ring Road

**Scale**  
1:2500 @ A3

**Date:**  
September 2018

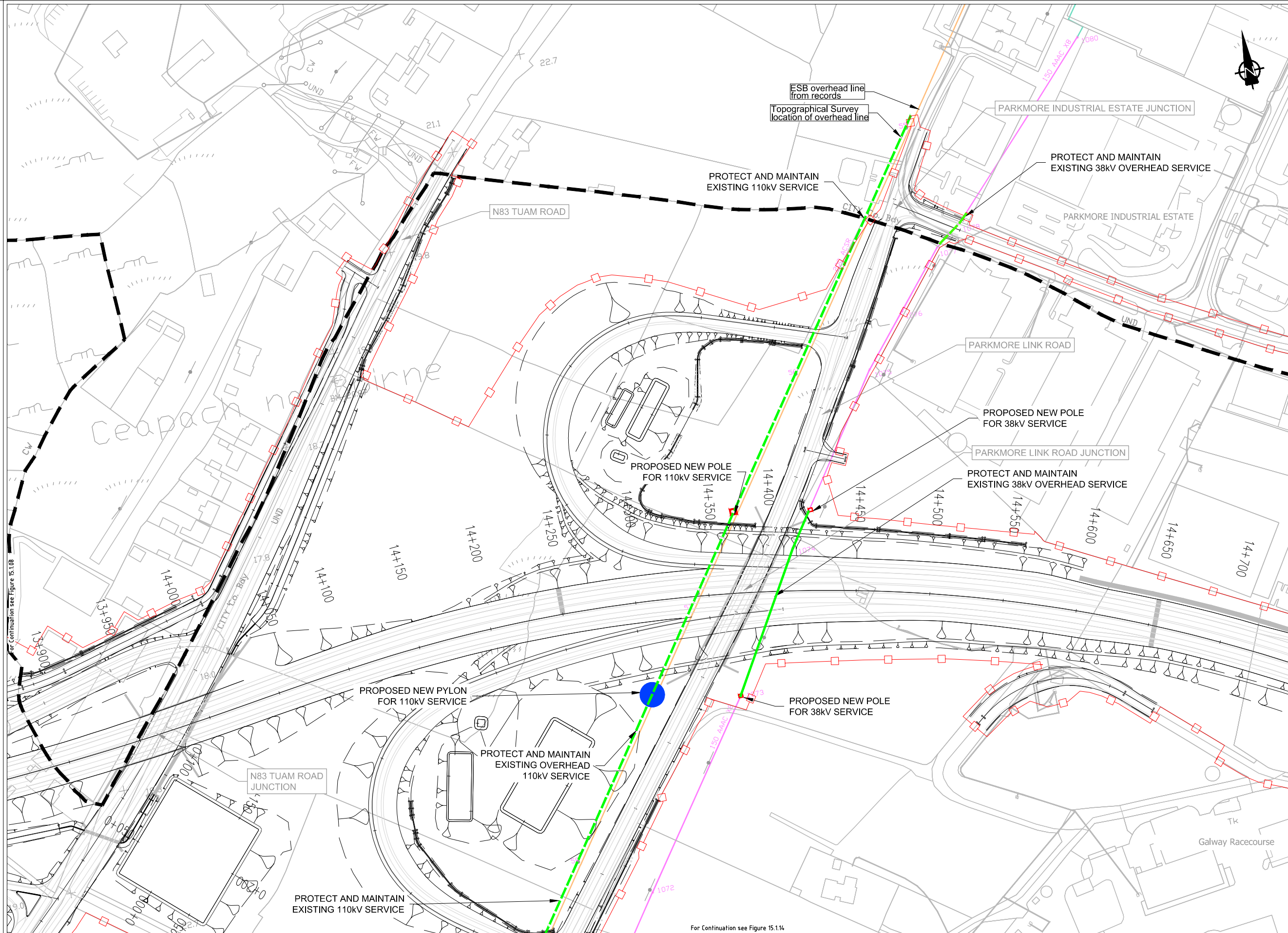
Issue	Date	By	Chkd	Appd
11	28/09/2018	KJ	MH	EMC

**Drawing Title**  
Services  
ESB 38kV & 100kV  
Sheet 8 of 15

**Drawing Status**  
For Information

Job No <b>233985</b>	Drawing No <b>Figure 15.1.08</b>	Issue <b>11</b>
-------------------------	-------------------------------------	--------------------





- Legend:**
- City Boundary
  - - - Proposed Development Boundary
  - Proposed Road Development
  - Proposed Culvert (C)
  - Proposed Attenuation Pond / Infiltration Basin
  - Proposed Stream Diversion
  - Existing ESB overhead 110kV
  - Existing ESB overhead 38kV
  - Existing ESB underground 38kV
  - Decommissioned service
  - Protect and maintain existing ESB 110V service or 38kV
  - Protect Existing Pole Location
  - Proposed New Pole Location
  - Proposed New Pylon Location
  - Proposed New Junction box Location
  - Proposed New Tower Location
  - Proposed diversion to ESB 110kV service
  - Proposed overhead diversion 38kV
  - Proposed underground diversion 38kV

Note: Proposed Diversions of 110kV and 38kV service only shown here.

Son áiríamh tá sonraíocht Shairbhíreacht Orlándaí Éireann arna aistriú go dtí físeán OSI Uimh. 2010/18CCMA/Comhairle Contae na Gaillimhe. Sáráilom aistriú go dtí neamhádarthaí cíoscheart Shairbhíreacht Orlándaí Éireann agus Rialtas na hÉireann. © Sairbhíreacht Orlándaí Éireann, 2010.

© Sairbhíreacht Orlándaí Éireann. Gach ceart ar chosaint. Uimhir cheadainis 2010/18CCMA/Comhairle Contae na Gaillimhe.

Includes Ordnance Survey Ireland data reproduced under OSI Licence number 2010/18CCMA/Galway County Council. Unauthorised reproduction infringes Ordnance Survey Ireland and Government of Ireland copyright. © Ordnance Survey Ireland, 2010.

© Ordnance Survey Ireland. All rights reserved. Licence number 2010/18CCMA/Galway County Council.

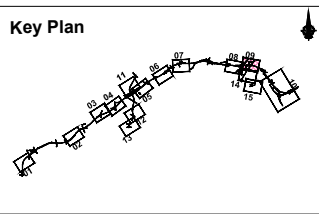
**Clients**

Comhairle Contae na Gaillimhe  
Galway County Council

Galway City Transport Project

An Roinn Iompair Turasóireachta agus Spóirt  
Department of Transport, Tourism and Sport

TIIP  
Transport Infrastructure Ireland



**Consultant**

**ARUP**

Corporate House  
City East Business Park  
Ballybrit, Galway, Ireland.

Tel +353 (0)91 460675  
www.N6GalwayCity.ie  
www.arup.ie

**Job Title**  
N6 Galway City Ring Road

**Scale**  
1:2500 @ A3

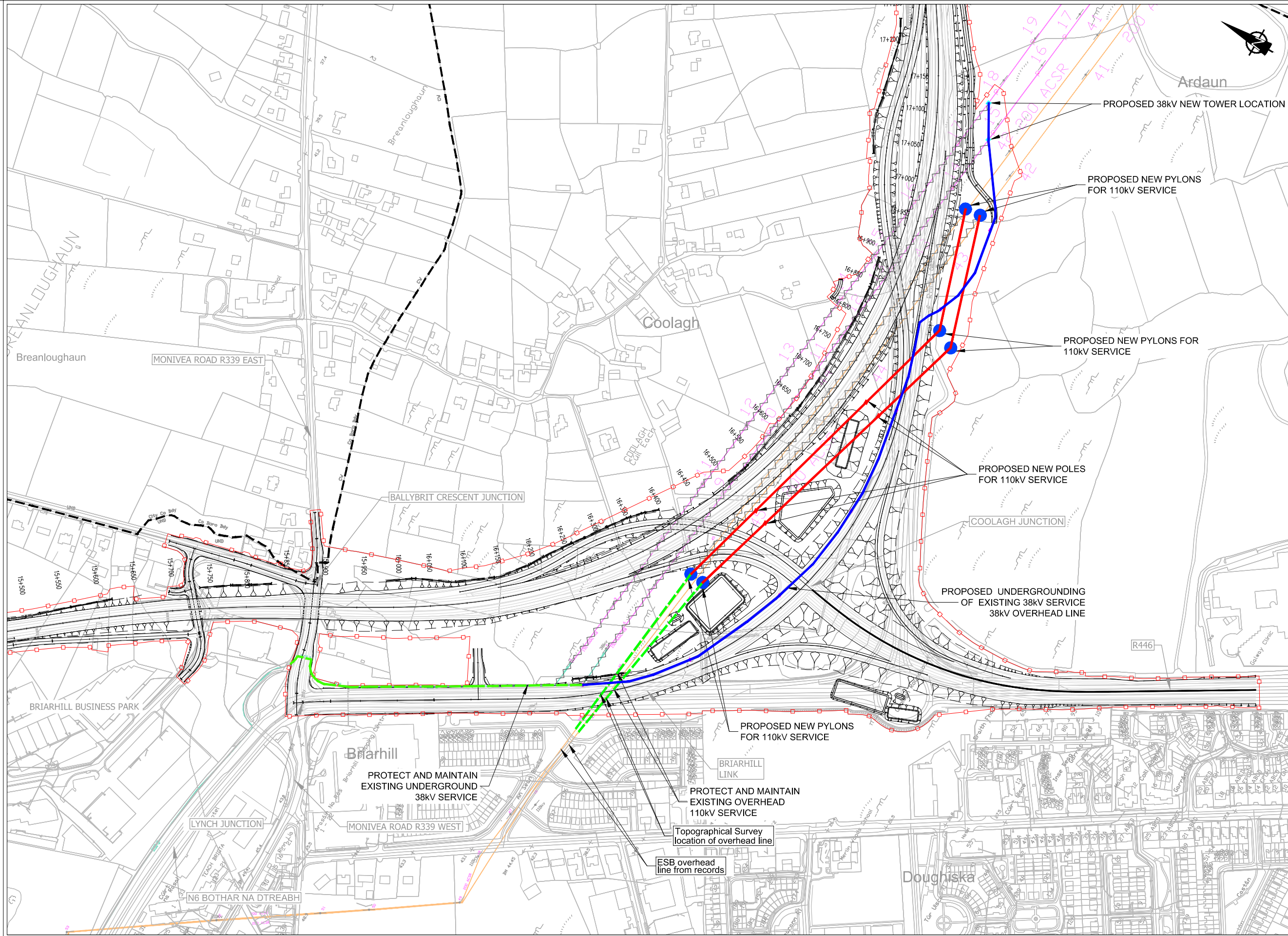
**Date:**  
September 2018

11	28/09/2018	KJ	MH	EMC
Issue	Date	By	Chkd	Appd

**Drawing Title**  
Services  
ESB 38kV & 100kV  
Sheet 9 of 15

**Drawing Status**  
For Information

Job No	Drawing No	Issue
233985	Figure 15.1.09	11



- Legend:**
- City Boundary
  - Proposed Development Boundary
  - Proposed Road Development
  - Proposed Culvert (C)
  - Proposed Attenuation Pond / Infiltration Basin
  - Proposed Stream Diversion
  - Existing ESB overhead 110kV
  - Existing ESB overhead 38kV
  - Existing ESB underground 38kV
  - Decommissioned service
  - Protect and maintain existing ESB 110V service or 38kV
  - Protect Existing Pole Location
  - Proposed New Pole Location
  - Proposed New Pylon Location
  - Proposed New Junction box Location
  - Proposed New Tower Location
  - Proposed diversion to ESB 110kV service
  - Proposed overhead diversion 38kV
  - Proposed underground diversion 38kV

Note: Proposed Diversions of 110kV and 38kV service only shown here.

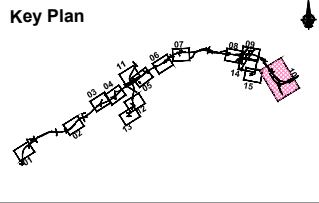
Son áiríamh tá sonraíocht Shairbhíreachta Orlandais Éireann arna aistriú go dtí fíor Cheadúnas OSI Uimh. 2010/18CCMA/Comhairle Contae na Gaillimhe. Sárúinn aistriú go dtí neamhádharaíthe cóipeacht Shairbhíreachta Orlandais Éireann agus Rialtas na hÉireann. © Sairbhíreachta Orlandais Éireann, 2010.

© Sairbhíreachta Orlandais Éireann. Gach ceart ar chosaint. Uimhir cheadúnais 2010/18CCMA/Comhairle Contae na Gaillimhe.

Includes Ordnance Survey Ireland data reproduced under OSI Licence number 2010/18CCMA/Galway County Council. Unauthorised reproduction infringes Ordnance Survey Ireland and Government of Ireland copyright. © Ordnance Survey Ireland, 2010.

© Ordnance Survey Ireland. All rights reserved. Licence number 2010/18CCMA/Galway County Council.

**Clients**



**Consultant**

Corporate House  
City East Business Park  
Ballybrit, Galway, Ireland.

Tel +353 (0)91 460675  
www.N6GalwayCity.ie  
www.arup.ie

**Job Title**  
N6 Galway City Ring Road

**Scale**  
1:5000 @ A3

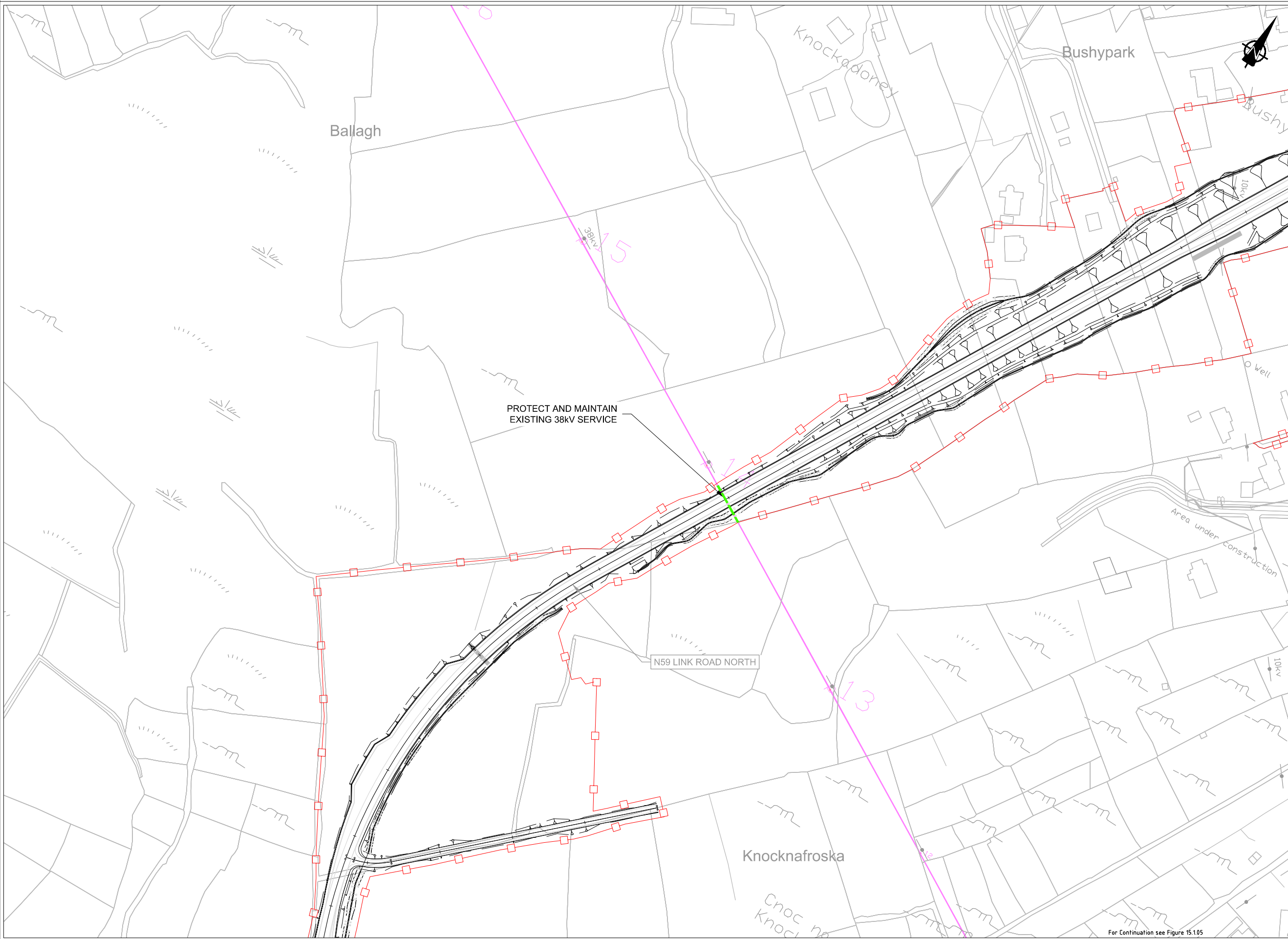
**Date:**  
September 2018

Issue	Date	By	Chkd	Appd
11	28/09/2018	KJ	MH	EMC

**Drawing Title**  
Services  
ESB 38kV & 110kV  
Sheet 10 of 15

**For Information**

Job No <b>233985</b>	Drawing No <b>Figure 15.1.10</b>	Issue <b>11</b>
-------------------------	-------------------------------------	--------------------



- Legend:**
- City Boundary
  - Proposed Development Boundary
  - Proposed Road Development
  - Proposed Culvert (C)
  - Proposed Attenuation Pond / Infiltration Basin
  - Proposed Stream Diversion
  - Existing ESB overhead 110kV
  - Existing ESB overhead 38kV
  - Existing ESB underground 38kV
  - Decommissioned service
  - Protect and maintain existing ESB 110V service or 38kV
  - Protect Existing Pole Location
  - Proposed New Pole Location
  - Proposed New Pylon Location
  - Proposed New Junction box Location
  - Proposed New Tower Location
  - Proposed diversion to ESB 110kV service
  - Proposed overhead diversion 38kV
  - Proposed underground diversion 38kV

Note: Proposed Diversions of 110kV and 38kV service only shown here.

For Continuation see Figure 15.1.05

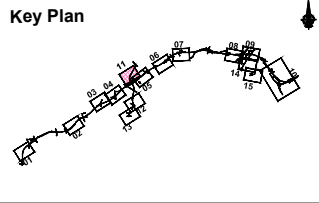
San áiríúmh tá sonraíocht Shairbhíreachtú Orlánáís Éireann arna áitirgeadh fíor Cheadúnas OSI Uimh. 2010/18CCMA/Comhairle Contae na Gaillimhe. Sárúilom áitirgeadh neamhdáraithe cóipeacht Shairbhíreachtú Orlánáís Éireann agus Rialtas na hÉireann. © Sairbhíreachtú Orlánáís Éireann, 2010.

© Sairbhíreachtú Orlánáís Éireann. Gach ceart ar chosaint. Uimhir cheadúnais 2010/18CCMA/Comhairle Contae na Gaillimhe.

Includes Ordnance Survey Ireland data reproduced under OSI Licence number 2010/18CCMA/Galway County Council. Unauthorised reproduction infringes Ordnance Survey Ireland and Government of Ireland copyright. © Ordnance Survey Ireland, 2010.

© Ordnance Survey Ireland. All rights reserved. Licence number 2010/18CCMA/Galway County Council.

Clients



Consultant

Corporate House  
City East Business Park  
Ballybrit, Galway, Ireland.

Tel +353 (0)91 460675  
www.N6GalwayCity.ie  
www.arup.ie

Job Title  
**N6 Galway City Ring Road**

Scale  
1:2500 @ A3

Date:  
September 2018

Issue	Date	By	Chkd	Appd
11	28/09/2018	KJ	MH	EMC

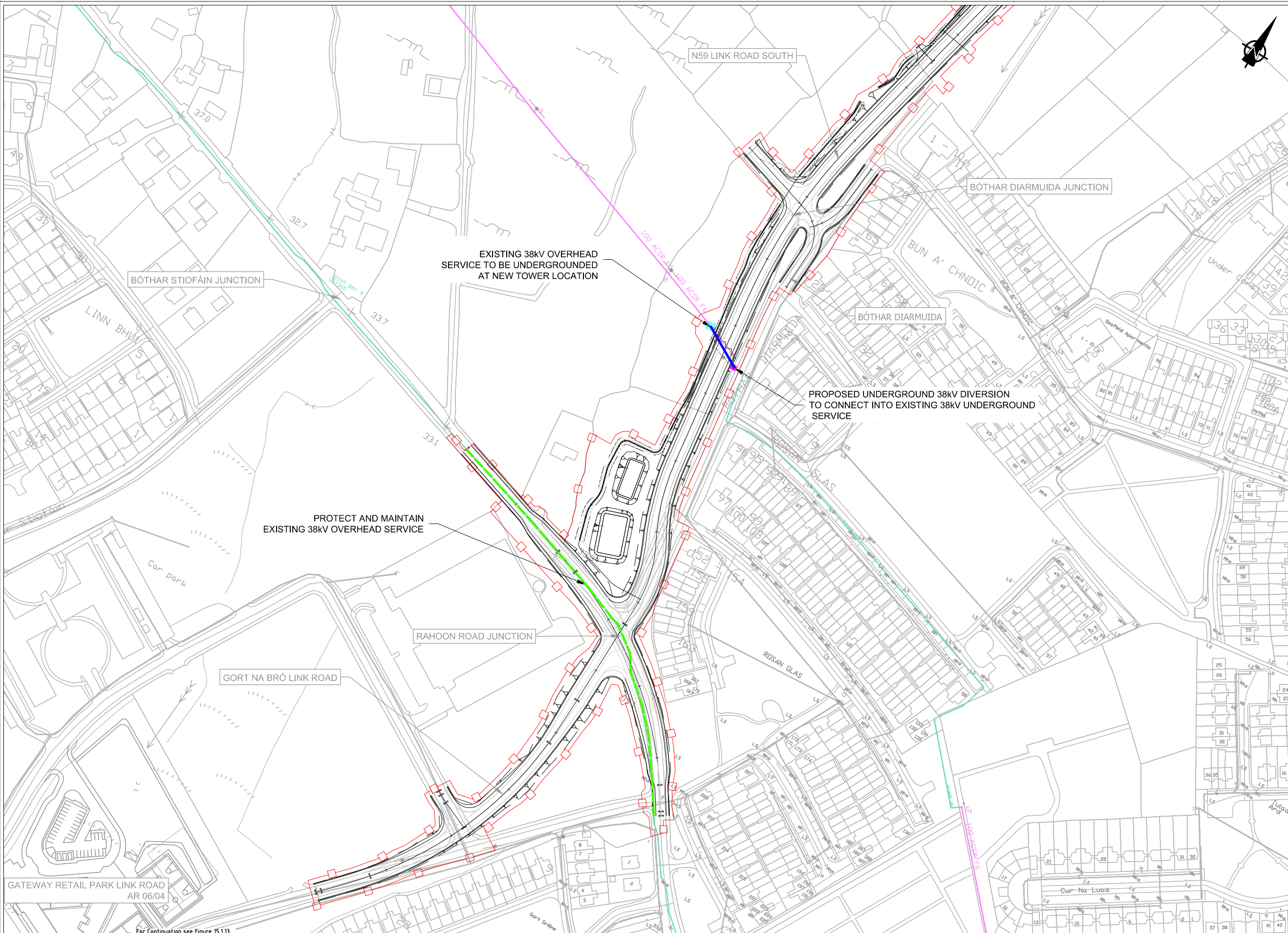
Drawing Title  
Services  
ESB 38kV & 100kV  
Sheet 11 of 15

Drawing Status  
**For Information**

Job No <b>233985</b>	Drawing No <b>Figure 15.1.11</b>	Issue <b>11</b>
-------------------------	-------------------------------------	--------------------

- Legend:**
- City Boundary
  - Proposed Development Boundary
  - Proposed Road Development
  - Proposed Culvert (C)
  - Proposed Attenuation Pond / Infiltration Basin
  - Proposed Stream Diversion
  - Existing ESB overhead 110kV
  - Existing ESB overhead 38kV
  - Existing ESB underground 38kV
  - Decommissioned service
  - Protect and maintain existing ESB 110V service or 38kV
  - Protect Existing Pole Location
  - Proposed New Pole Location
  - Proposed New Pylon Location
  - Proposed New Junction box Location
  - Proposed New Tower Location
  - Proposed diversion to ESB 110kV service
  - Proposed overhead diversion 38kV
  - Proposed underground diversion 38kV

Note: Proposed Diversions of 110kV and 38kV service only shown here.



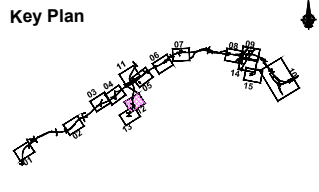
San áiríúmh tá sonraíocht Shairbhéireacht Orlánáis Éireann arna aistriúgeadh fíor Cheadúnas OSI Uimh. 2010/18CCMA/Comhairle Contae na Gaillimhe. Sáráilom aistriúgeadh neamhdáraithe cóipeacht Shairbhéireacht Orlánáis Éireann agus Rialtas na hÉireann. © Sairbhéireacht Orlánáis Éireann, 2010.

© Sairbhéireacht Orlánáis Éireann. Gach ceart ar chosaint. Uimhir cheadúnais 2010/18CCMA/Comhairle Contae na Gaillimhe.

Includes Ordnance Survey Ireland data reproduced under OSI Licence number 2010/18CCMA/Galway County Council. Unauthorised reproduction infringes Ordnance Survey Ireland and Government of Ireland copyright. © Ordnance Survey Ireland, 2010.

© Ordnance Survey Ireland. All rights reserved. Licence number 2010/18CCMA/Galway County Council.

**Clients**



**Consultant**

Corporate House  
City East Business Park  
Ballybrit, Galway, Ireland.

Tel +353 (0)91 460675  
www.N6GalwayCity.ie  
www.arup.ie

**Job Title**  
N6 Galway City Ring Road

**Scale**  
1:2500 @ A3

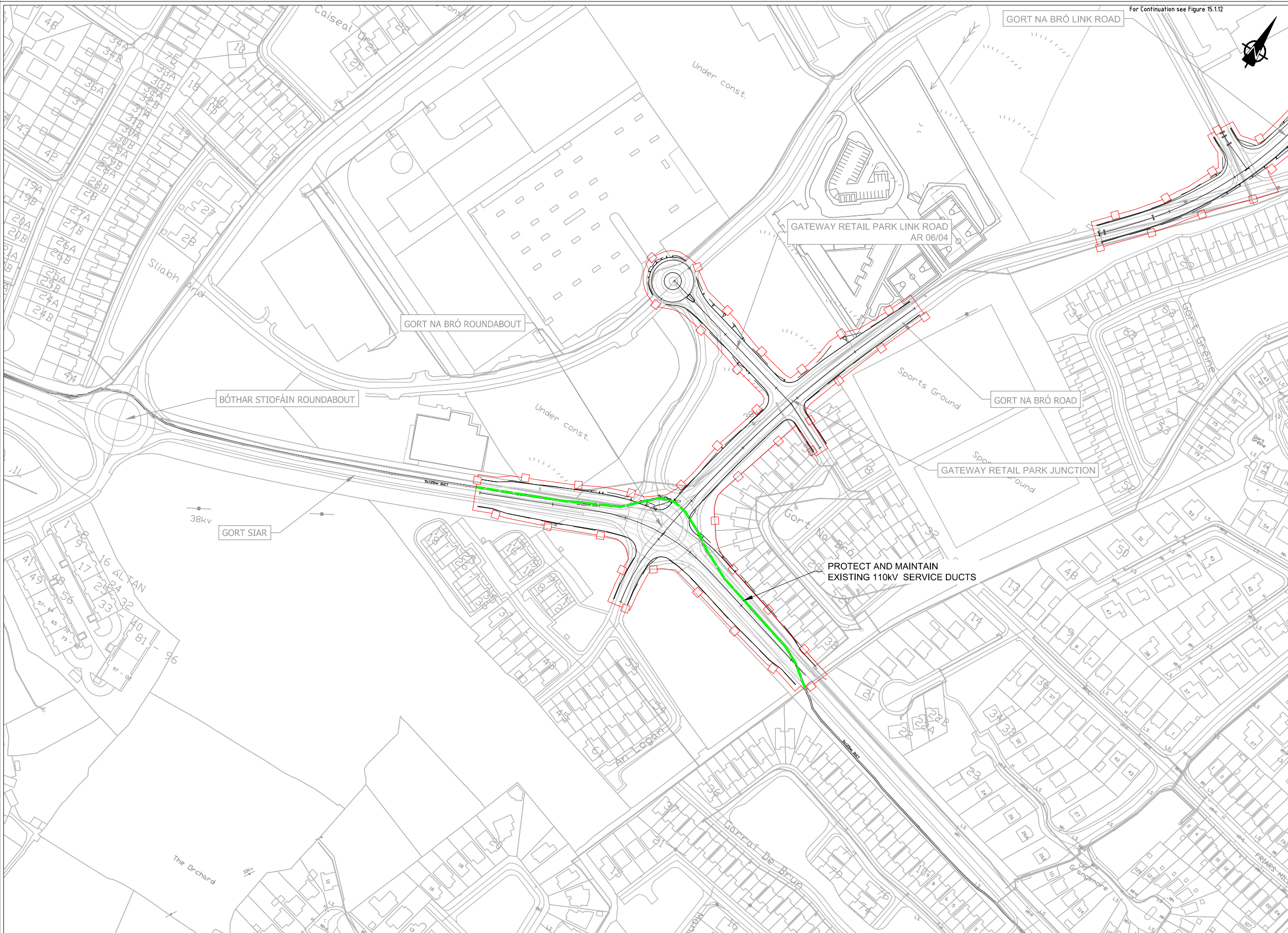
**Date:**  
September 2018

Issue	Date	By	Chkd	Appd
11	28/09/2018	KJ	MH	EMC

**Drawing Title**  
Services  
ESB 38kV & 100kV  
Sheet 12 of 15

**Drawing Status**  
For Information

Job No	Drawing No	Issue
233985	Figure 15.1.12	11



- Legend:**
- City Boundary
  - Proposed Development Boundary
  - Proposed Road Development
  - Proposed Culvert (C)
  - Proposed Attenuation Pond / Infiltration Basin
  - Proposed Stream Diversion
  - Existing ESB overhead 110kV
  - Existing ESB overhead 38kV
  - Existing ESB underground 38kV
  - Decommissioned service
  - Protect and maintain existing ESB 110V service or 38kV
  - Protect Existing Pole Location
  - Proposed New Pole Location
  - Proposed New Pylon Location
  - Proposed New Junction box Location
  - Proposed New Tower Location
  - Proposed diversion to ESB 110kV service
  - Proposed overhead diversion 38kV
  - Proposed underground diversion 38kV

Note: Proposed Diversions of 110kV and 38kV service only shown here.

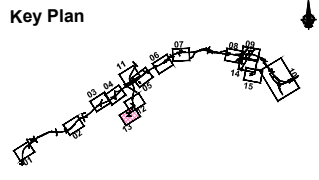
Son áiríamh tá sonraíochtaí Shairbhíreacht Orlándaís Éireann arna áirítear iad fíor Cheadúnas OSI Uimh. 2010/18CCMA/Comhairle Contae na Gaillimhe. Sáráilom áirítear iad neamháráilte cíoscheart Shairbhíreacht Orlándaís Éireann agus Rialtas na hÉireann. © Sairbhíreacht Orlándaís Éireann, 2010.

© Sairbhíreacht Orlándaís Éireann. Gach ceart ar chosaint. Uimhir cheadúnais 2010/18CCMA/Comhairle Contae na Gaillimhe.

Includes Ordnance Survey Ireland data reproduced under OSI Licence number 2010/18CCMA/Galway County Council. Unauthorised reproduction infringes Ordnance Survey Ireland and Government of Ireland copyright. © Ordnance Survey Ireland, 2010.

© Ordnance Survey Ireland. All rights reserved. Licence number 2010/18CCMA/Galway County Council.

Clients



Consultant

Corporate House  
City East Business Park  
Ballybrit, Galway, Ireland.

Tel +353 (0)91 460675  
www.N6GalwayCity.ie  
www.arup.ie

Job Title  
**N6 Galway City Ring Road**

Scale  
1:2500 @ A3

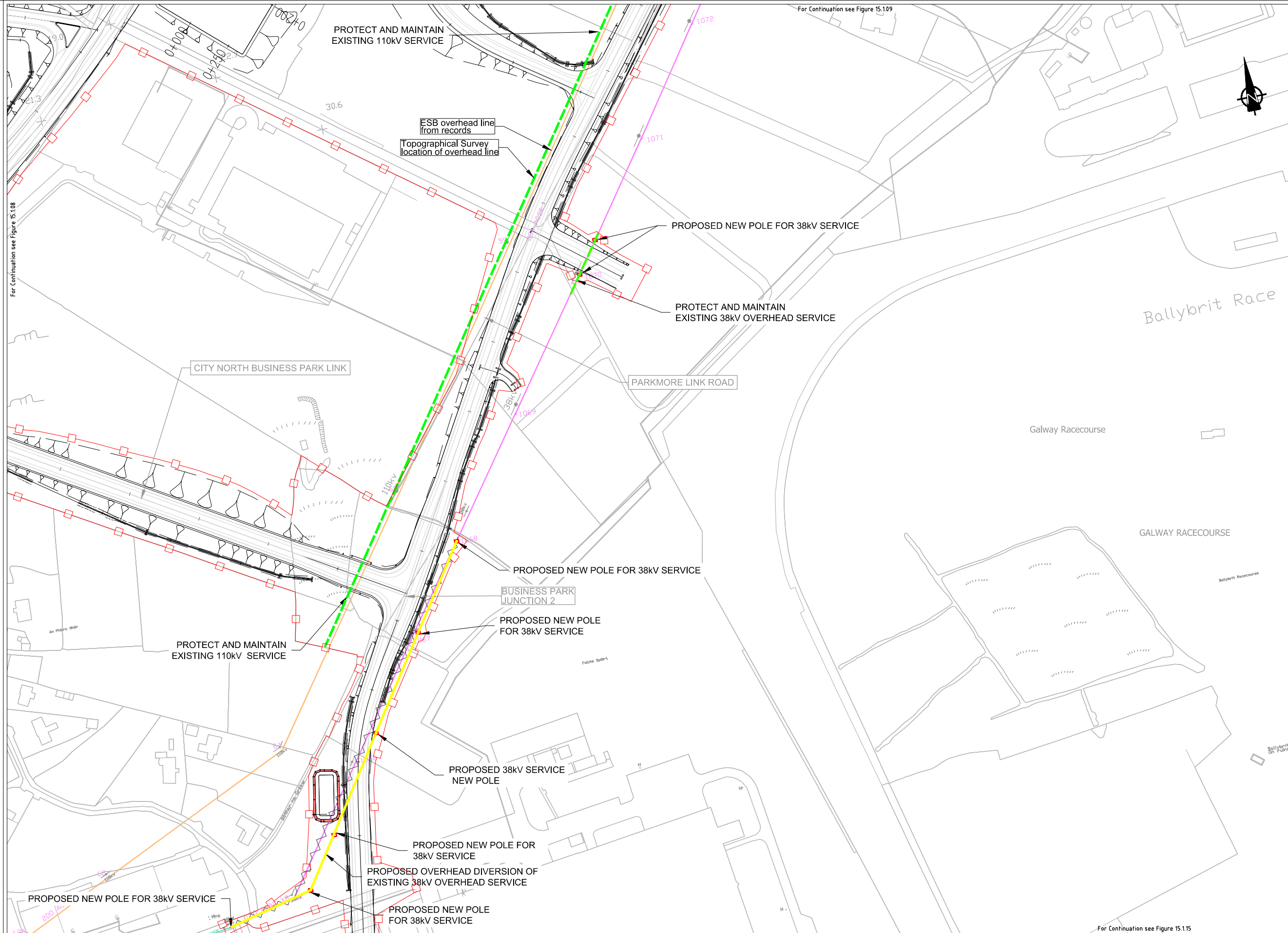
Date:  
September 2018

Issue	Date	By	Chkd	Appd
11	28/09/2018	KJ	MH	EMC

Drawing Title  
Services  
ESB 38kV & 100kV  
Sheet 13 of 15

Drawing Status  
**For Information**

Job No <b>233985</b>	Drawing No <b>Figure 15.1.13</b>	Issue <b>11</b>
-------------------------	-------------------------------------	--------------------



- Legend:**
- City Boundary
  - Proposed Development Boundary
  - Proposed Road Development
  - Proposed Culvert (C)
  - Proposed Attenuation Pond / Infiltration Basin
  - Proposed Stream Diversion
  - Existing ESB overhead 110kV
  - Existing ESB overhead 38kV
  - Existing ESB underground 38kV
  - Decommissioned service
  - Protect and maintain existing ESB 110V service or 38kV
  - Protect Existing Pole Location
  - Proposed New Pole Location
  - Proposed New Pylon Location
  - Proposed New Junction box Location
  - Proposed New Tower Location
  - Proposed diversion to ESB 110kV service
  - Proposed overhead diversion 38kV
  - Proposed underground diversion 38kV

Note: Proposed Diversions of 110kV and 38kV service only shown here.

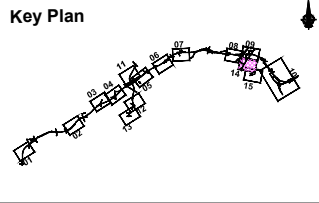
Son áiríomh tá sonraíocht Shairbhéireacht Orlánais Éireann arna aistriú go dtailéirí físe Chaidéas OSI Uimh. 2010/18CCMA/Comhairle Contae na Gaillimhe. Sáráilom aistriú go dtailéirí físe na hÉireann agus Rialtas na hÉireann. © Sairbhéireacht Orlánais Éireann, 2010.

© Sairbhéireacht Orlánais Éireann. Gach ceart ar chosaint. Uimhir cheadainais 2010/18CCMA/Comhairle Contae na Gaillimhe.

Includes Ordnance Survey Ireland data reproduced under OSI Licence number 2010/18CCMA/Galway County Council. Unauthorised reproduction infringes Ordnance Survey Ireland and Government of Ireland copyright. © Ordnance Survey Ireland, 2010.

© Ordnance Survey Ireland. All rights reserved. Licence number 2010/18CCMA/Galway County Council.

**Clients**



**Consultant**

Corporate House  
City East Business Park  
Ballybrit, Galway, Ireland.

Tel +353 (0)91 460675  
www.N6GalwayCity.ie  
www.arup.ie

**Job Title**  
N6 Galway City Ring Road

**Scale**  
1:2500 @ A3

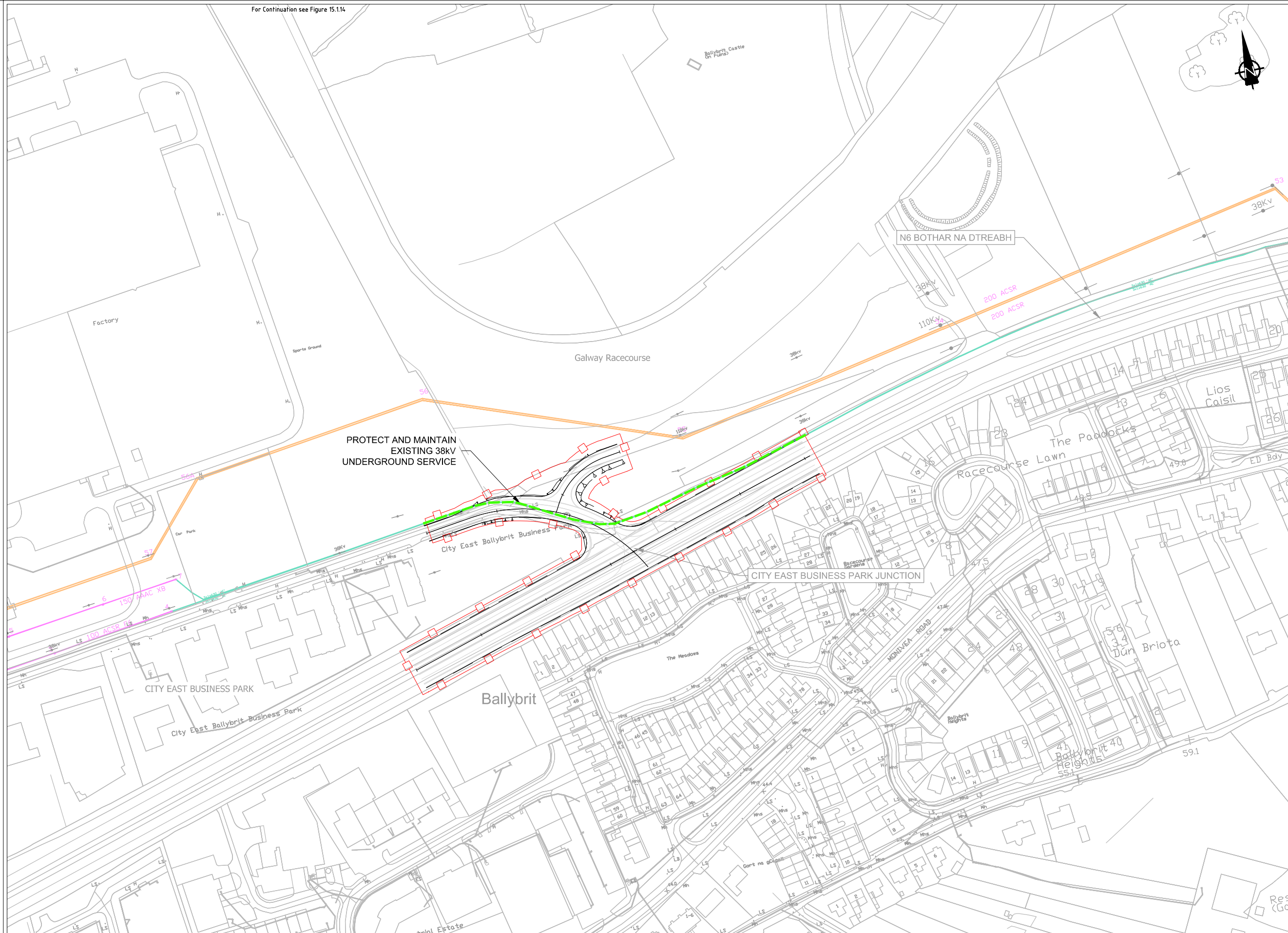
**Date:**  
September 2018

Issue	Date	By	Chkd	Appd
I1	28/09/2018	KJ	MH	EMC

**Drawing Title**  
Services  
ESB 38kV & 100kV  
Sheet 14 of 15

**Drawing Status**  
For Information

Job No <b>233985</b>	Drawing No <b>Figure 15.1.14</b>	Issue <b>11</b>
-------------------------	-------------------------------------	--------------------



- Legend:**
- City Boundary
  - Proposed Development Boundary
  - Proposed Road Development
  - Proposed Culvert (C)
  - Proposed Attenuation Pond / Infiltration Basin
  - Proposed Stream Diversion
  - Existing ESB overhead 110kV
  - Existing ESB overhead 38kV
  - Existing ESB underground 38kV
  - Decommissioned service
  - Protect and maintain existing ESB 110V service or 38kV
  - Protect Existing Pole Location
  - Proposed New Pole Location
  - Proposed New Pylon Location
  - Proposed New Junction box Location
  - Proposed New Tower Location
  - Proposed diversion to ESB 110kV service
  - Proposed overhead diversion 38kV
  - Proposed underground diversion 38kV

Note: Proposed Diversions of 110kV and 38kV service only shown here.

San áiríúmh tá sonraíocht Shairbhéireacht Orlándaí Éireann arna aistriú go dtailéad físeán. © 2010/18CCMA/Comhairle Contae na Gaillimhe. Sáráilom aistriú go dtailéad neamhdáiríocht cíoscheart Shairbhéireacht Orlándaí Éireann agus Rialtas na hÉireann. © Shairbhéireacht Orlándaí Éireann, 2010.

© Shairbhéireacht Orlándaí Éireann. Gach ceart ar chosaint. Umhír cheadúnais 2010/18CCMA/Comhairle Contae na Gaillimhe.

Includes Ordnance Survey Ireland data reproduced under OSI Licence number 2010/18CCMA/Galway County Council. Unauthorised reproduction infringes Ordnance Survey Ireland and Government of Ireland copyright. © Ordnance Survey Ireland, 2010.

© Ordnance Survey Ireland. All rights reserved. Licence number 2010/18CCMA/Galway County Council.

**Clients**

**Key Plan**

**Consultant**

Corporate House  
City East Business Park  
Ballybrit, Galway, Ireland.

Tel +353 (0)91 460675  
www.N6GalwayCity.ie  
www.arup.ie

**Job Title**  
N6 Galway City Ring Road

**Scale**  
1:2500 @ A3

**Date:**  
September 2018

Drawing Title			
Services ESB 38kV & 100kV			
Sheet 15 of 15			
Drawing Status			
For Information			
Job No	Drawing No	Issue	
233985	Figure 15.1.15	11	